

clear zone

disabled

Key

-  **Pedestrian streets**
- Access**
Loading and blue badge holders allowed before 10.00am and after 4.30pm
- Parking**
No waiting (parking) at any time
No loading between 10.00am and 4.30pm


-  **Restricted access streets**
- Access**
Loading allowed before 10.00am and after 4.30pm. Taxis, private hire and blue badge holders allowed at all times
- Parking**
No waiting (parking) at any time
No loading between 10.00am and 4.30pm

-  Tram route and stops
-  Disabled blue badge parking at all times
-  Disabled blue badge parking limited to 3 hours, no return within 2 hours
-  Disabled blue badge parking limited to 3 hours, no return within 2 hours between 8.00am and 6.00pm
-  Disabled blue badge parking between 6.00am and 6.00pm
-  Disabled blue badge parking between 10.00am and 4.30pm
-  Disabled blue badge parking between 10.00am and 6.00pm
-  Physical road closure
-  Buses, cycles and wheelchair accessible taxis only
-  Access controlled by bollards, loading only between 6.00am and 10.00am everyday
-  Road closure by bollards (exit only at all times in a northerly direction)
-  Left turn only except buses, cycles and taxis
-  Right turn only except buses, cycles and taxis
-  No left turn except buses and cycles
-  One way streets
-  No motor vehicles except buses, taxis, cycles, blue badge holders and permitted vehicles
-  No entry to Lower Parliament Street and Long Row



This map should be used as a guide only. Please be aware, further restrictions may be in place on all streets.

It remains the responsibility of the driver to follow and comply with all restrictions and directions at any given time and location.




















This map is reproduced from Ordnance Survey material with the permission of Ordnance Survey on behalf of the Controller of Her Majesty's Stationery Office © Crown copyright. Unauthorised reproduction infringes Crown copyright and may lead to prosecution or civil proceedings. 100019317 2010. w\gis\projects\de10086\clear zone plans\disabled



clear zone loading


Key

-  **Pedestrian streets**
- Access**
Loading and blue badge holders allowed before 10.00am and after 4.30pm
- Parking**
No waiting (parking) at any time
No loading between 10.00am and 4.30pm
-  **Restricted access streets**
- Access**
Loading allowed before 10.00am and after 4.30pm. Taxis, private hire and blue badge holders allowed at all times
- Parking**
No waiting (parking) at any time
No loading between 10.00am and 4.30pm
-  Tram route and stops
-  Loading/unloading allowed at all times
-  Loading/unloading allowed between 6.00am and 10.00am
-  Loading/unloading allowed between 8.00am and 6.00pm
-  Loading/unloading allowed between 4.30pm and 10.00am
-  Physical road closure
-  Buses, cycles and wheelchair accessible taxis only
-  Access controlled by bollards, loading only between 6.00am and 10.00am everyday
-  Road closure by bollards (exit only at all times in a northerly direction)
-  Left turn only except buses, cycles and taxis
-  Right turn only except buses, cycles and taxis
-  No left turn except buses and cycles
-  One way streets
-  No motor vehicles except buses, taxis, cycles, blue badge holders and permitted vehicles
-  No entry to Lower Parliament Street and Long Row



This map should be used as a guide only. Please be aware, further restrictions may be in place on all streets.

It remains the responsibility of the driver to follow and comply with all restrictions and directions at any given time and location.



This map is reproduced from Ordnance Survey material with the permission of Ordnance Survey on behalf of the Controller of Her Majesty's Stationery Office © Crown copyright. Unauthorised reproduction infringes Crown copyright and may lead to prosecution or civil proceedings. 100019317 2010. w\gis\projects\de10086\clear zone plans\loading